


# 2022

## ANNUAL MEETING

RECREATIONAL  
BOATING ASSOCIATION  
OF WASHINGTON



[www.rbaw.org](http://www.rbaw.org)

*The voice of Northwest boating*

# **Peter Herzog & Reid Parker**

**WA State Marine Moorage**





# **Washington State Parks Marine Moorage Program**



**Reid Parker, Statewide Marine Facilities Manager**  
**Peter Herzog, Interagency Liaison**





# Introduction

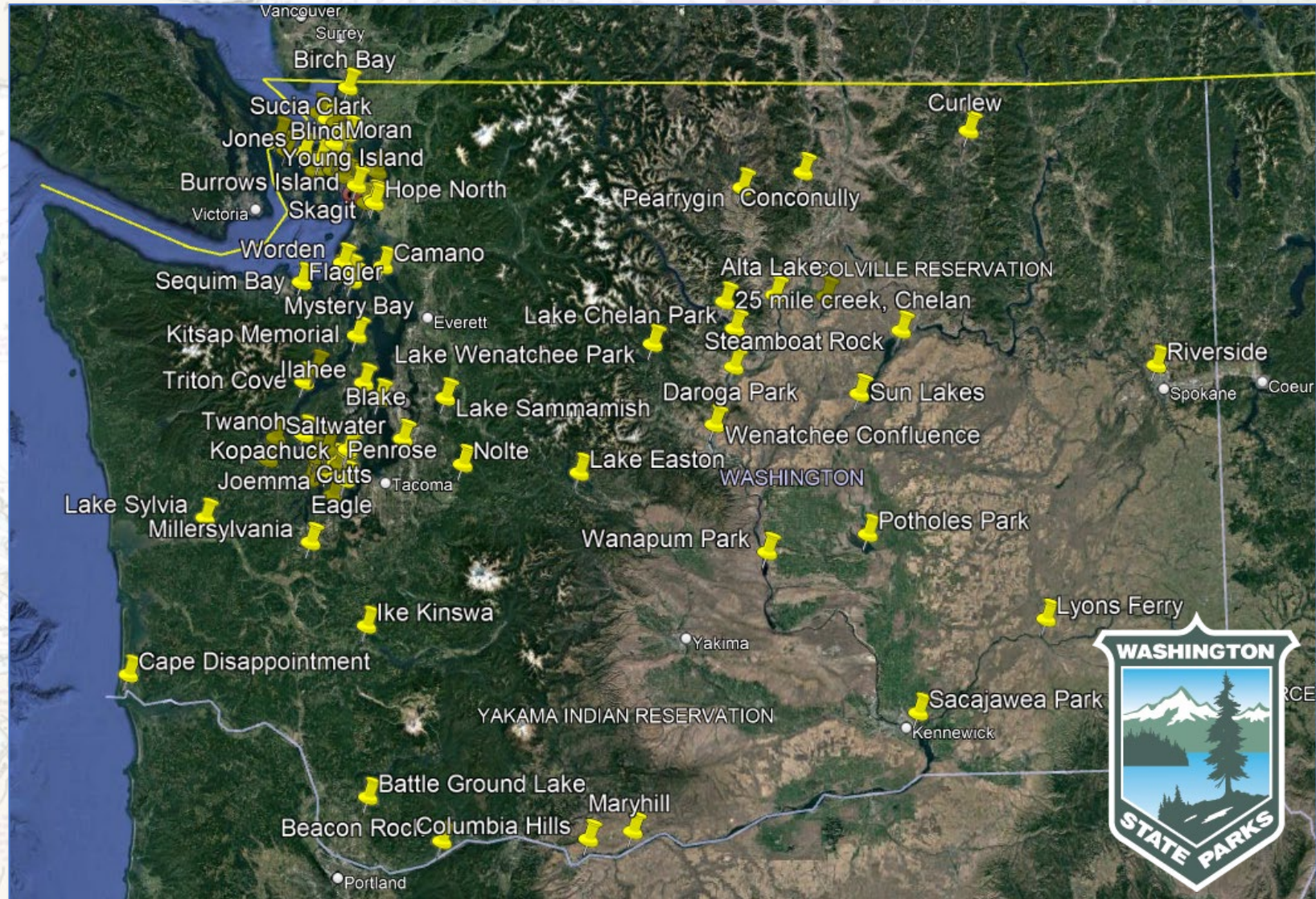
- Marine Maintenance Program
- Future Buoy Planning Effort
- Remote payment system
- Floating Restroom
- Lakebay Marina





# Statewide Marine Maintenance Program

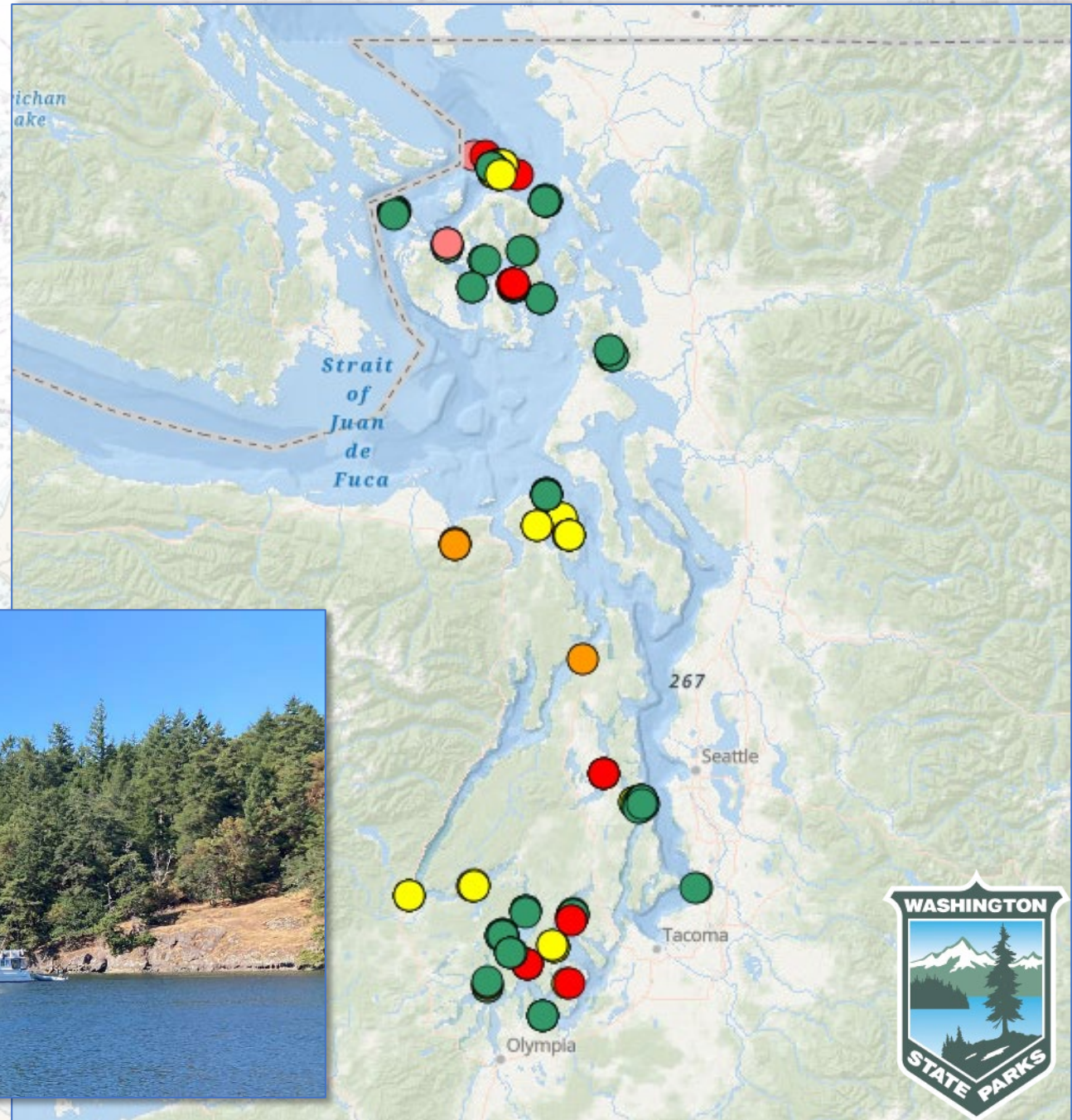
- Based in Cornet Bay at Deception Pass
- Maintain
  - Docks
  - Launches
  - Floats
  - Ramps
  - Buoys
- 70+ Parks
  - 35 in Puget Sound





# Mooring Buoys

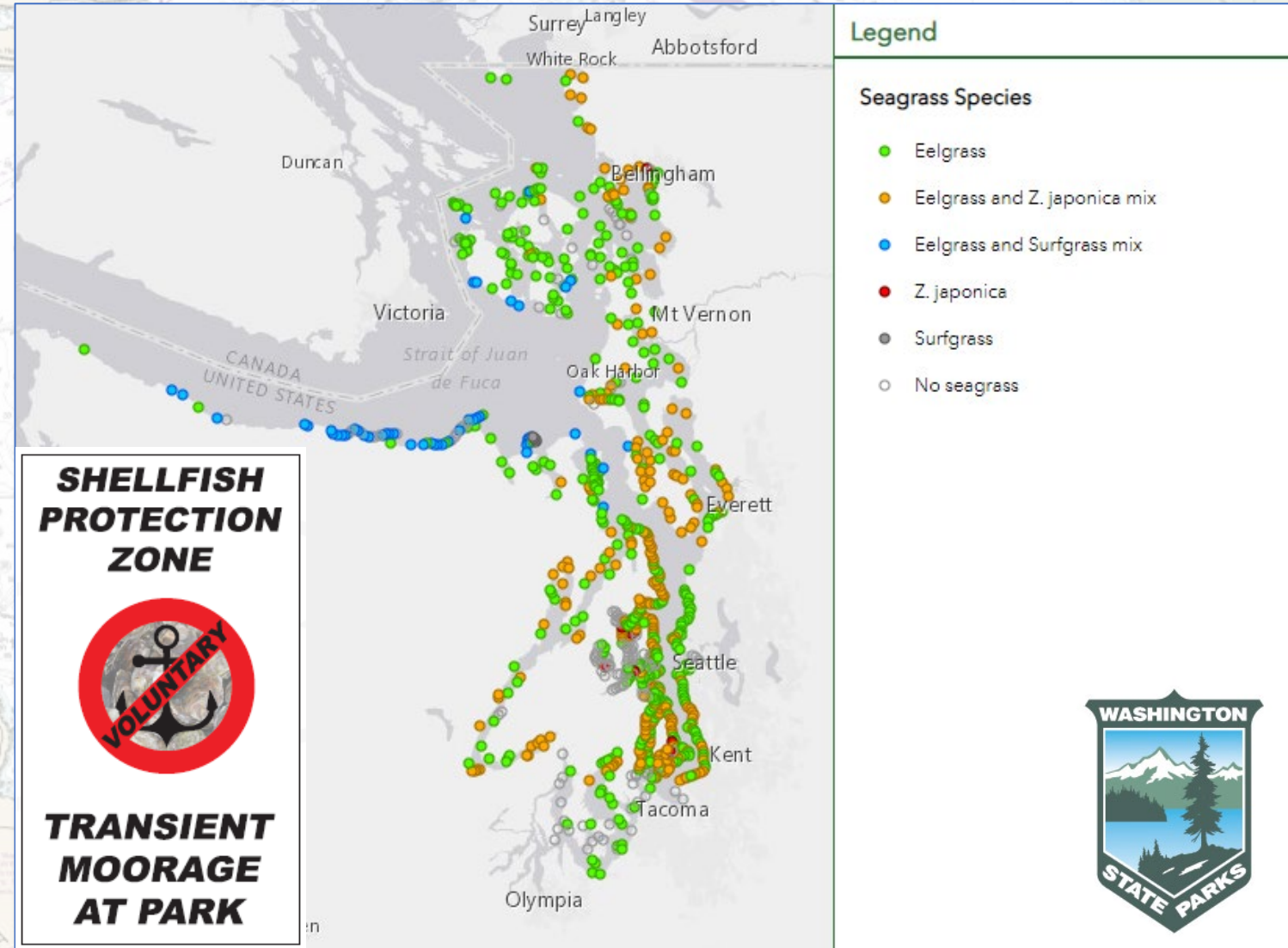
- First come-first served; 45' vessel limit
- Annual top-side inspection of buoy and connections
- Biannual diving inspection of anchors





# Why are buoys important?

- Provide for safe access for the public
- Protect sensitive habitat, including eelgrass and macroalgae from anchoring impacts
- Anchor in >30 feet of water to prevent impacts to eelgrass





# Future Buoy Work

Phase 1 - Permitting for new anchors at existing buoys (in progress):

- Design/Engineering
- DNR Aquatic Lands Leases
- Permitting
  - WA Dept. of Fish and Wildlife
  - US Army Corps of Engineers
  - Individual Counties
- Consultation with Tribal Governments

Phase 2 - Optimize buoy configuration in mooring areas (future work)





# Linear Mooring Systems





# Capital Projects

## Upcoming Projects:

- Fort Casey Boat Launch- 22/23
- Stuart Island- Reid Harbor Moorage Replacement- 23
- Sucia Moorage Replacement
- Sucia Pumpout Barge
- Stuart Island- Prevost Harbor Moorage Replacement
- Penrose Point Moorage Replacement
- Bowman Bay Pier Replacement
- Blake Island Moorage Replacement

## Recently Completed Projects:

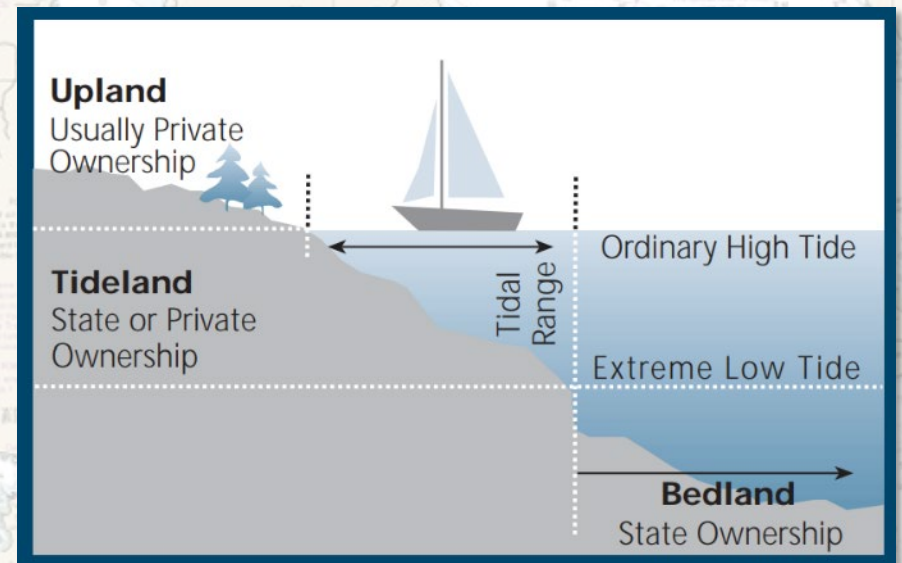
- Cornet Bay Moorage





# Multi- Agency Future Buoy Planning Effort

- Department of Health – Shellfish water quality
  - Department of Fish and Wildlife – habitat protection
  - Department of Natural Resources – Bedland and tideland management
  - Department of Ecology – Water quality protection
  - US Army Corps of Engineers – Navigable waters and formal tribal consultation
  - Local government – Shoreline master plans
- ✓ Interagency workgroup
  - ✓ Stewardship approach to buoy placement
  - ✓ State Parks buoy master plans





# Remote Buoy Payment

- When you arrive at a buoy, call the phone number on the mooring ball
- Provide your buoy number and length of stay (3 nights maximum).
- Pay with a credit or debit card or provide your Annual Boat Moorage permit number.
- There is a \$4.50 convenience fee to register by phone.
- All buoys are first come, first served and \$15 per night.





# Remote Buoy Payment

- Blind Island
- Clark Island
- James Island
- Jones Island
- Turn Island
- Matia Island
- Obstruction Pass
- Patos Island
- Spencer Spit
- Stretch Point
- Sucia – Echo Bay
- Sucia – Shallow Bay
- Sucia – Snoring Bay
- Sucia – Ewing Cove
- Sucia – Fossil Bay
- Skagit Island
- Hope Island (North)
- Fort Flagler
- Mystery Bay
- Fort Townsend
- Fort Worden
- Sequim Bay
- Blake Island
- Potlatch
- Twanoh
- Cutts Island
- McMicken Island
- Joemma Beach
- Penrose
- Illahee
- Kitsap Memorial
- Eagle Island
- Tolmie
- Hope Island (South)





# Floating Restroom Pilot



- Not a State Parks position
- BFP grant for Cutts Island test
- Partnership with Pierce County
- At least two years out



# Lakebay Marina



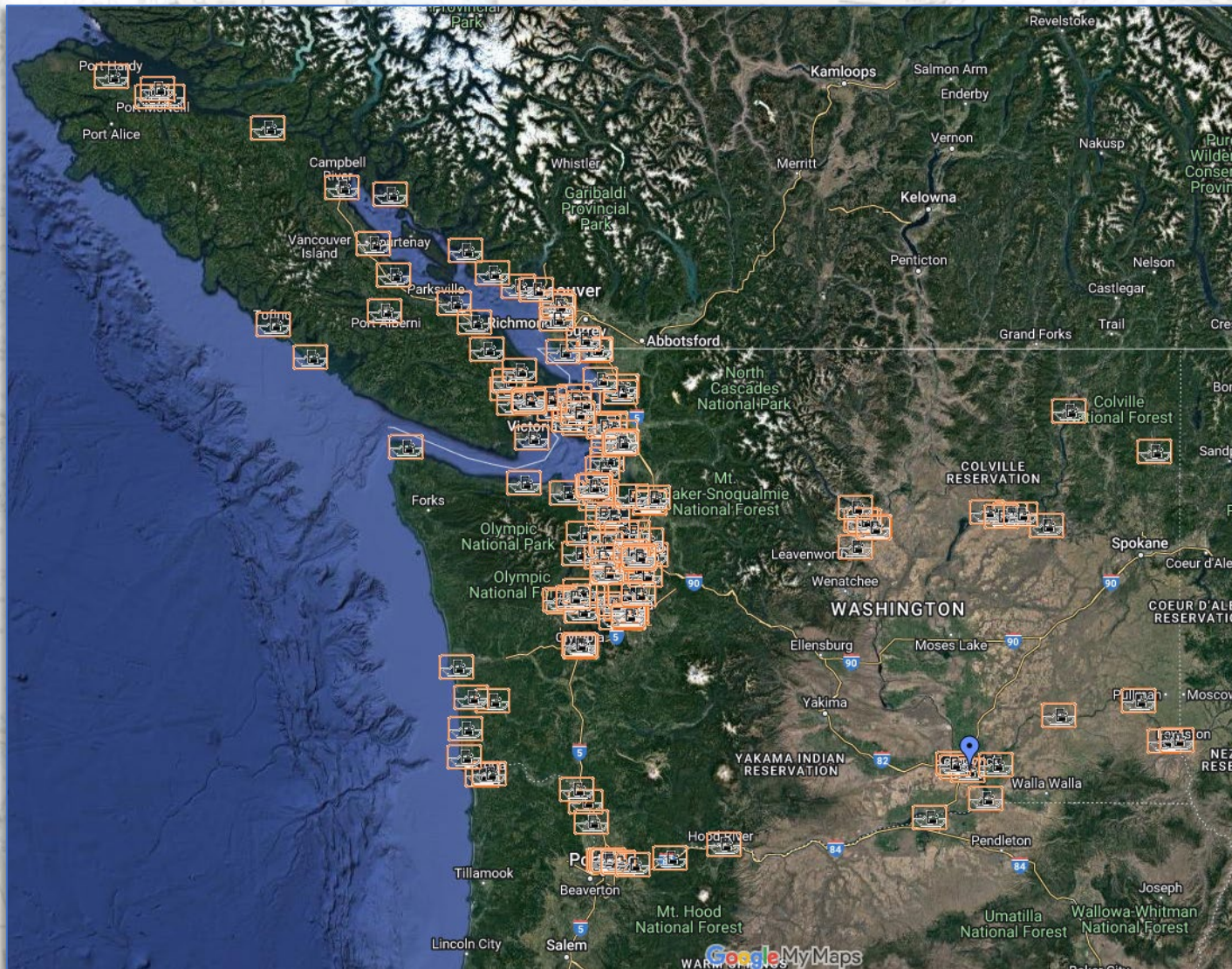
MOU 1 – Participate in planning, surveillance

MOU 2 – Process and conditions to consider transfer



# www.pumpoutwashington.org

- Free pumpout adapter





A detailed nautical chart of the San Juan Islands in Washington State. The chart shows various islands including North Pender, Saturna, and Orcas. It includes depth soundings, navigational aids, and a grid system. A prominent purple line runs diagonally across the chart, possibly indicating a shipping lane or a specific route. The text 'Who to Contact?' is overlaid on the top left portion of the chart.

# Who to Contact?

## Washington State Parks Info Center

(360) 902-8844

[infocent@parks.wa.gov](mailto:infocent@parks.wa.gov)





# Questions?

